Asbestos Inspector

User Manual

Field data collection for asbestos inspections · Version 3.0.0 © 2026 RES Digital LLC

About This App

Asbestos Inspector is a fully offline field tool for asbestos inspections. It collects project data, homogeneous areas, samples, photos, and sample location maps, then produces Chain of Custody forms, PDF reports, Word reports, and CSV data — all on the device, with no account and no connection required.

What it does and what it doesn't

The app is a clerical tool. It records what you observe and organizes it into deliverables. It does not make inspection decisions for you, it does not determine whether a material contains asbestos, and it does not replace the judgment of a licensed inspector.

The first time you open the app you are asked to acknowledge this. In short: the app aids data collection and field documentation, it supports due diligence and best practice, and the professional responsibility for the inspection remains yours.

Four things worth knowing up front

- **Disk is the source of truth.** Everything lives in the Inspections folder on your device. Exports, archives, session files, and photos are ordinary files you can see, share, and back up.
- **Sessions are your safety net.** With Auto-Save on, the app saves as you work. You can close the app mid-inspection and pick up where you left off.
- **The project number is the key.** It names every file and folder the project produces. Set it correctly at the start.
- **Nothing leaves the device unless you send it.** No account, no subscription, no cloud sync.

Quick Reference

Already know the app? This page is the whole job. New users: start at Section 1.

The workflow

Step	What you do
1	One-time setup — Settings, Branding, COC, inspector defaults
2	Start the project — inspection type and header fields, or load a session from the office
3	Add homogeneous areas, materials, samples, and photos
4	Draw maps and place sample points
5	Export — COC, PDF report, photos, summary table, CSV
6	Generate the Word report once lab results are back
7	Share the files

Step	What you do
8	Archive the finished project

Main menu map (⋮ in the top bar)

Menu item	What it does
Exports	Build PDF components and CSV — one Export Files button
Reports	Generate the Word inspection report from a template
Sessions	Save, load, browse, scan, reduce, or close session files
Maps	Create and edit sample location maps, separate HAs, validate, cleanup
Archives	Zip a finished project, restore, or delete archives
Share	Select exported files and send them
Settings	Theme, auto-save, custom materials, inspector defaults
Branding	Company profiles: name, contact line, logo
COC	Lab selection, contacts, turnaround time, signature
About	Version and credits

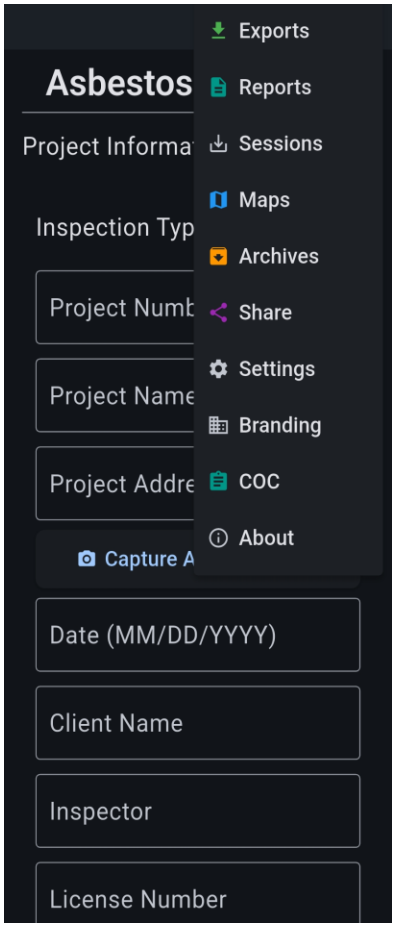

The main menu — every screen in the app is one tap from here

How Your Files Are Organized

Everything the app produces lives under one folder on the device:

```
Documents/Inspections/
├── Sessions/                       session .json files
├── 24-1057_Elm_Street_ISD_.../     one folder per project
│   ├── photos
│   ├── map PNGs
│   └── exported PDFs and CSVs
└── 24-1057_..._ARCHIVED_....zip    archives sit at the top level
```

Project folders are named from the project number, project name, client name, and date. Folder names are sanitized automatically, so odd characters in a client name will not break anything.

> **Note:** Because these are ordinary files, you can reach them with any file manager, back them up, or copy them off the device without going through the app.

Part 1 — One-Time Setup

Four screens, a few minutes, done once. Skip them and the app will block your exports later.

1. Settings

Open ⋮ → **Settings**.

Appearance

Dark Mode — a single switch. On is the dark theme, off is light.

Session management

Auto-Save Sessions — leave this on. When on, the app saves automatically whenever it goes to the background. When off, you are on manual save only and data can be lost if the app closes unexpectedly.

Custom Materials Library

Covered in Section 4.

Default inspector info

Use Default Inspector Info — when on, the Inspector, License Number, and License Expiration fields are pre-filled on every new project. When off, those fields start blank and you enter them per job.

Blank defaults stay blank on the project form. Loading a saved session always overrides these values with whatever the session contains.

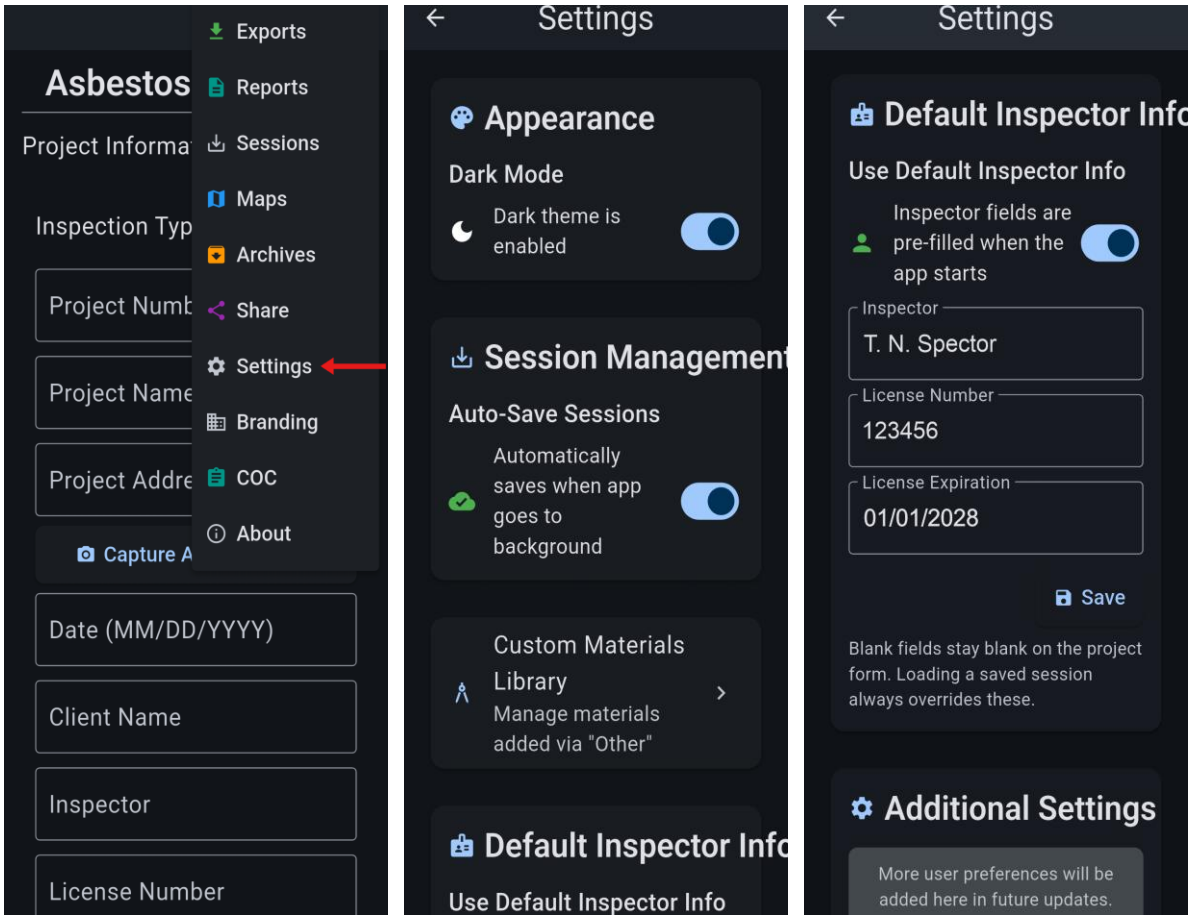

Settings — Dark Mode and Auto-Save, then Default Inspector Info further down the screen

2. Branding Profiles

A branding profile puts your company identity on reports and COC forms. Open ⋮ → **Branding**.

Creating a profile

1. Tap **Add New Branding Profile**.
2. Enter the **Profile Name**.
3. Enter the **Contact Line** — address · phone · web, as one line.
4. Browse for a **Logo** (.jpg).
5. Set the profile as active. The active profile is what appears on COC and report headers.

Keep one profile per company or division you report under, and switch the active one per project.

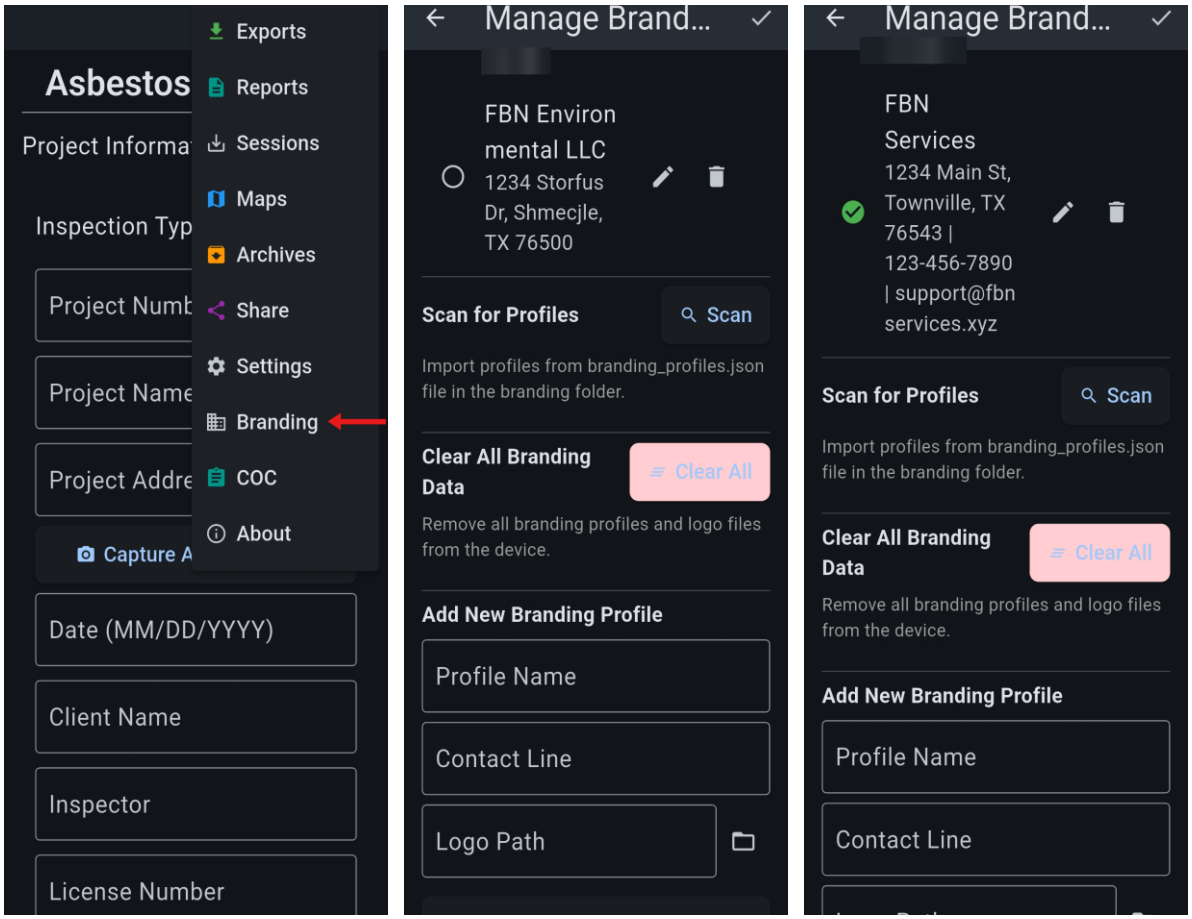

Branding — the profile list with Scan and Clear All, and an active profile with its contact line

Importing profiles

If your office maintains a `branding_profiles.json` file, put it in the branding folder and tap **Scan for Profiles**. The app reports how many profiles were added, skipped as duplicates, and resolved as conflicts.

When an incoming profile has the same name as an existing one, the app shows both side by side — contact line and logo — and asks what to do:

- **Skip** — keep the existing profile, discard the imported one.
- **Add as New** — keep both; you are prompted for a new name for the import.
- **Overwrite** — replace the existing profile with the imported one.

Clearing branding

Clear All Branding Data deletes every profile and logo file on the device. It cannot be undone.

3. Chain of Custody Setup

The COC screen configures everything the lab paperwork needs. Open ⋮ → **COC**.

The screen shows your **Active Lab** at the top, then four actions.

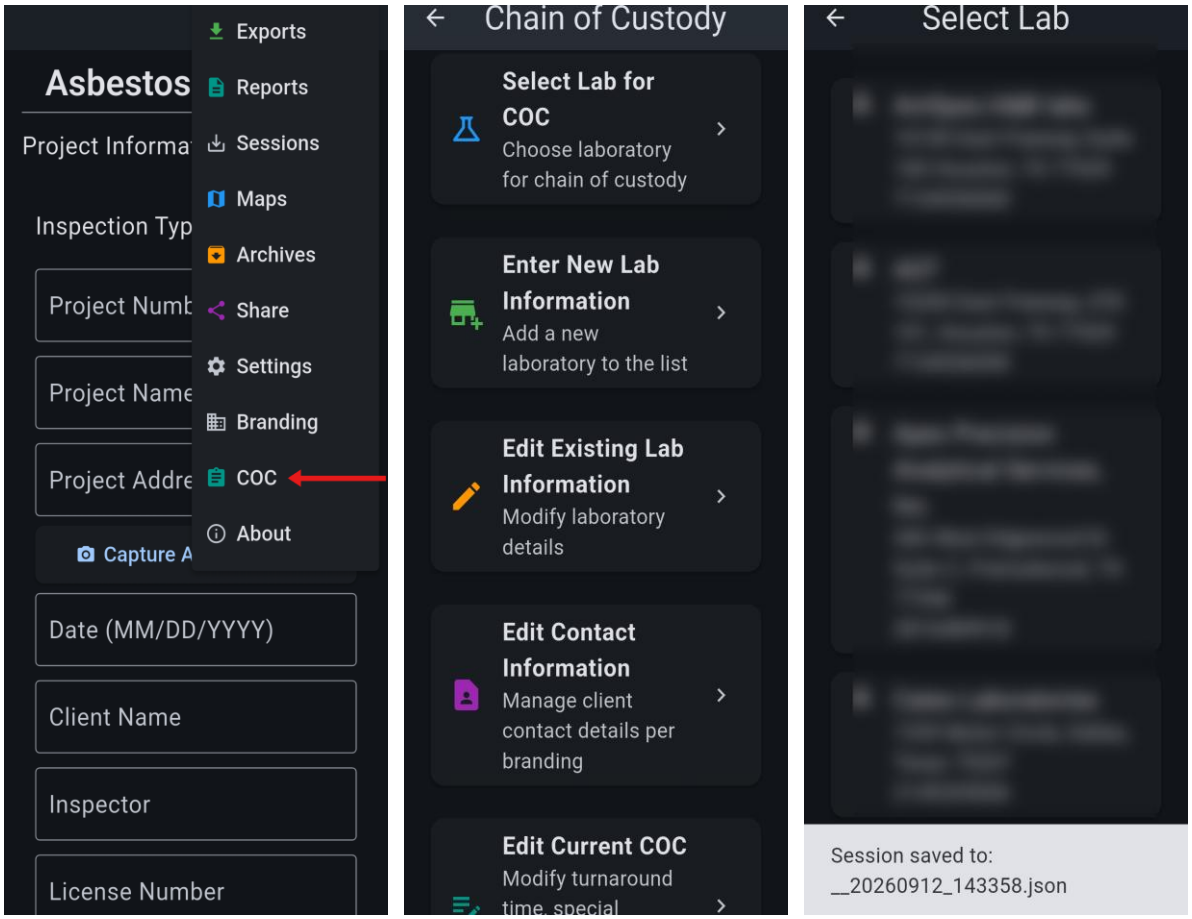

Chain of Custody — the five actions, and the lab selection list (lab details blurred)

Select Lab for COC

Choose which laboratory the samples are going to. This is the lab that prints on the COC.

Enter / Edit Lab Information

Add a lab, edit an existing one, or delete one you no longer use.

Field	Required
Lab Name	Yes
Lab Address	Yes
Lab Phone	Yes
Lab License Number	Yes
Lab NVLAP Number	Optional
Contact Person	Optional
Lab Email	Optional

The app will not save a lab until all four mandatory fields are filled.

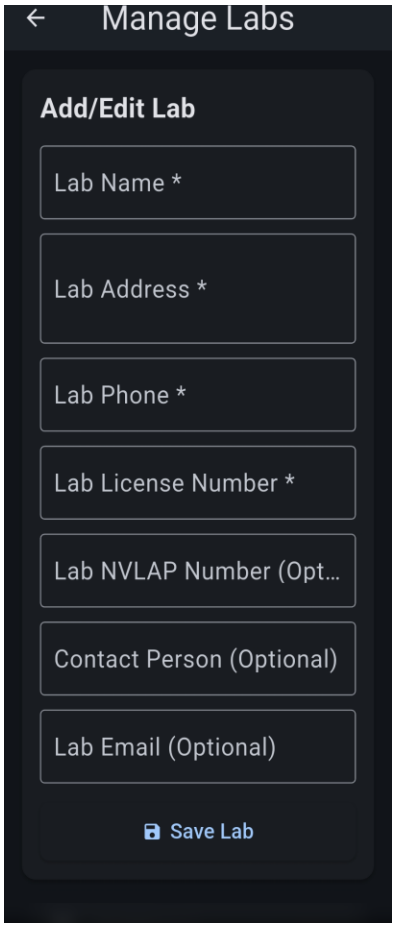

Add/Edit Lab — the four starred fields are required; NVLAP, contact person, and email are optional

Edit Contact Information

Client contacts are stored **per branding profile**, so pick the branding profile first, then manage its contacts.

Each contact takes a **Name**, **Phone**, and **Email** (all required) plus an optional **Title/Position**. Choose which contact methods apply — Email, Text, Phone — and mark one contact as **Primary**.

> **Note:** If you have no branding profiles yet, this screen has nothing to attach contacts to. Create a profile first.

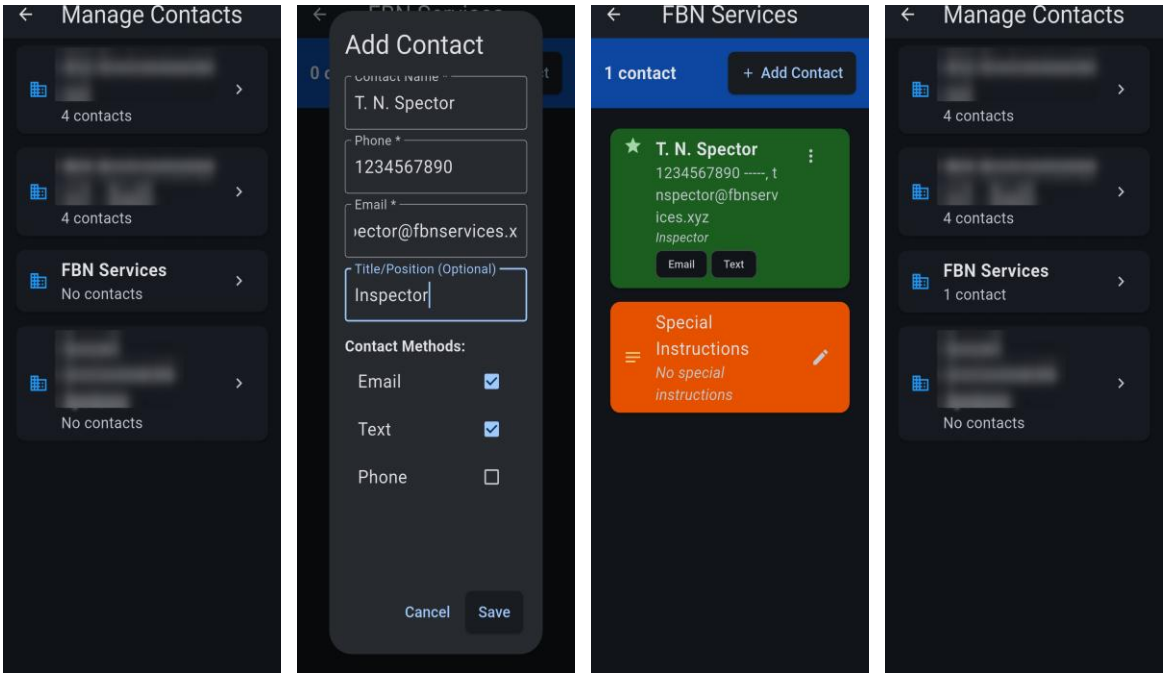

Contacts belong to a branding profile — the profile list before, the add form, the saved contact marked primary, and the list after (other profiles blurred)

Edit Current COC

This sets the job-specific parts of the COC.

Requested Turnaround Time — pick from Critical, ASAP, 24 Hour, 48 Hour, 72 Hour, or **Other…** to type your own (for example, 5 Day).

Special Instructions — optional free text for special handling or analysis requests. Requires an active branding profile.

Inspector Signature — **Draw** it on screen or **Import** an image file. **Clear Signature** removes it.

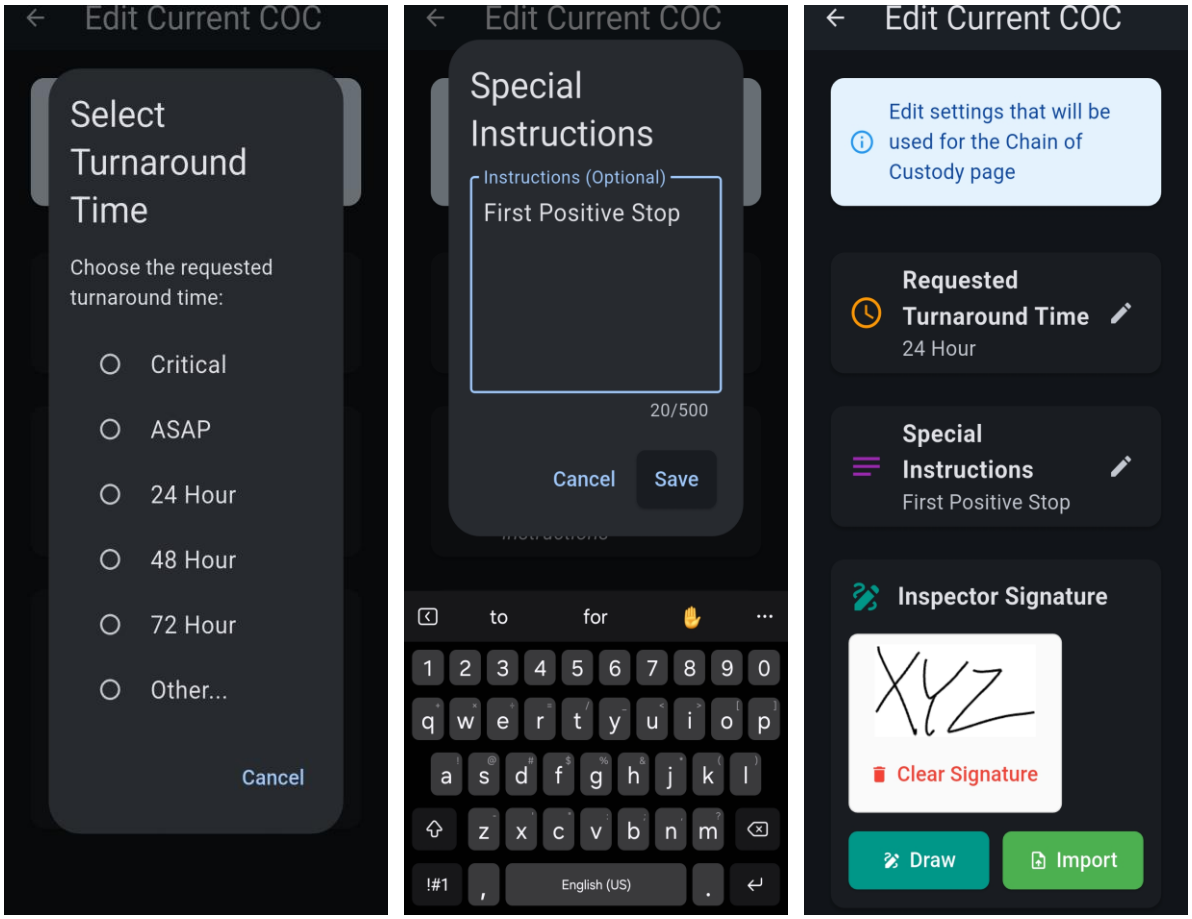

Edit Current COC — turnaround time, special instructions, and the completed screen with a signature on file

> **Note:** The COC export option stays disabled until you have set BOTH a lab and an active branding profile. This is the single most common thing new users hit.

4. Custom Materials Library

The app ships with a standard list of suspect materials. Anything you add here appears alongside them in the material picker on every project.

Open ⋮ → **Settings** → **Custom Materials Library**.

1. Tap **+** or **Add Material**.
2. Enter the **Material Name**.
3. Set the **Default Friability** — Friable, Nonfriable, or No Default.

Materials can be edited or deleted later. Duplicate names are rejected.

You can also add a material on the fly during an inspection: choose **Other** in the material picker and the app offers to save it to this library.

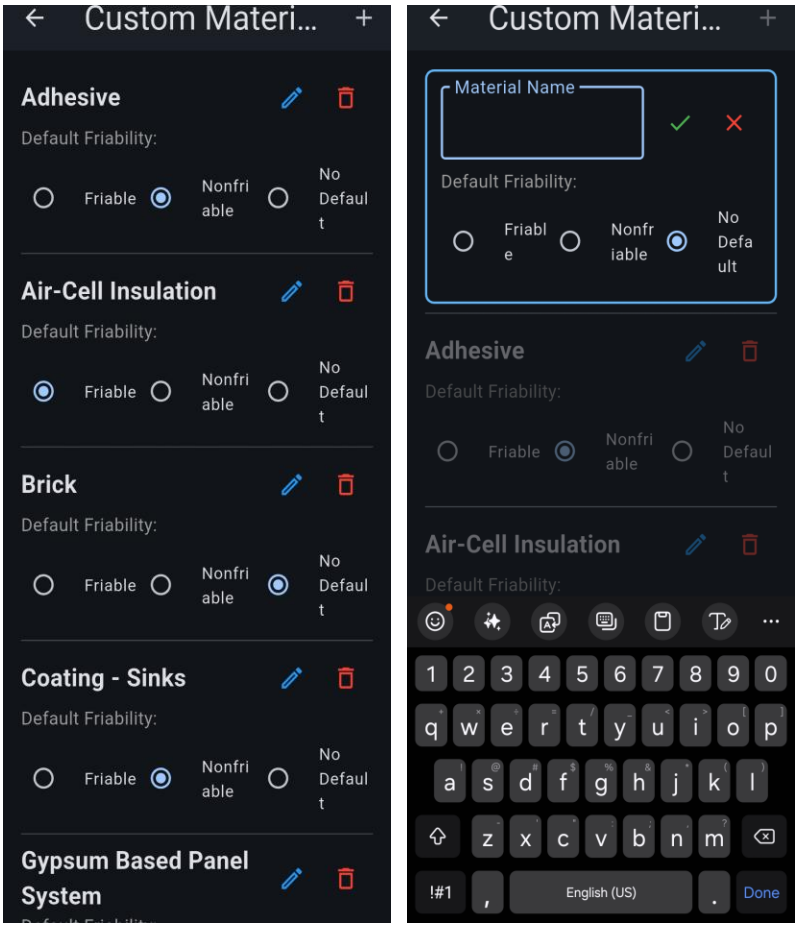

Custom Materials Library — the saved list, and adding a material with its default friability

Part 2 — The Inspection

5. Starting a Project

There are two ways to start.

Option A — Enter it in the field

Fill in the project header on the main screen.

Option B — Load a session from the office

If your office pre-generates session JSON files, copy the file to the device and load it: **⋮ → Sessions → Browse Session Files**. Every field arrives filled in.

> **Note:** Check the Project Number before you add any data. It names every file and folder the project produces.

Inspection type

Before the header fields, set the **Inspection Type**. This is not cosmetic — it determines the minimum number of samples the app expects per homogeneous area (Section 7) and the regulatory language that appears in your report.

Type	Applies to	Governing rule
AHERA Inspection	K-12 public and private schools	40 CFR 763.85–763.99 (AHERA Subpart E)
Residential Inspection	Single-family or fewer than 4-unit dwellings	Not federally required; state or local rules may apply
Commercial/Public Building	Offices, retail, hospitals, campuses	40 CFR 61.145(a) NESHAP; 25 TAC §296.191 (Texas)
NESHAP-Only	Industrial, high-hazard, or secure sites	40 CFR 61.145(a)
O&M Plan Support	Baseline or periodic inspection of known/assumed ACM	AHERA 763.91 & 763.93; 25 TAC §296.233
Other	Custom or specialized inspections	Determined by your regulatory authority

Two toggles sit alongside the type:

- **Include Louisiana: LAC requirements** — adds the LAC 33:III citation to the applicable regulations in your report.
- **Limited scope inspection** — marks the job as a targeted inspection of specific areas or materials only. This is a scope flag layered on top of the type you picked, not a type of its own.

Choosing **O&M Plan Support** adds a **Building Type** selector — *K-12 School* or *Commercial/Public Building* — because the applicable rule depends on it.

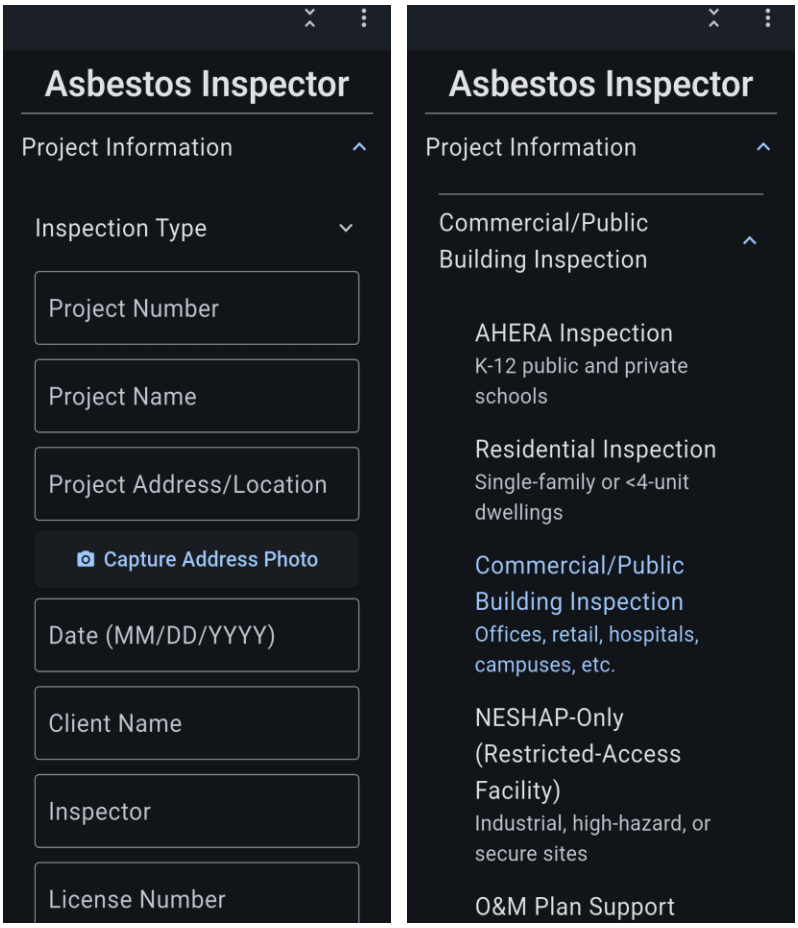

Inspection Type — collapsed on the main screen, and expanded with each type's scope

Project header fields

Field	Notes
Project Number	Names every file and folder. Required.
Project Name	Required.
Project Address/Location	Required.
Date	MM/DD/YYYY. Required.
Client Name	Required.
Inspector	Required. Pre-filled if defaults are on.
License Number	Required. Pre-filled if defaults are on.
License Expiration	Pre-filled if defaults are on.
Project Notes	Optional.

Address photo

Capture Address Photo takes a photograph of the property address or building front. It is stored with the project and is included automatically in the Word report whenever photo documentation is turned on. Once captured, the button changes to **Address Photo Captured** with a **Retake** option.

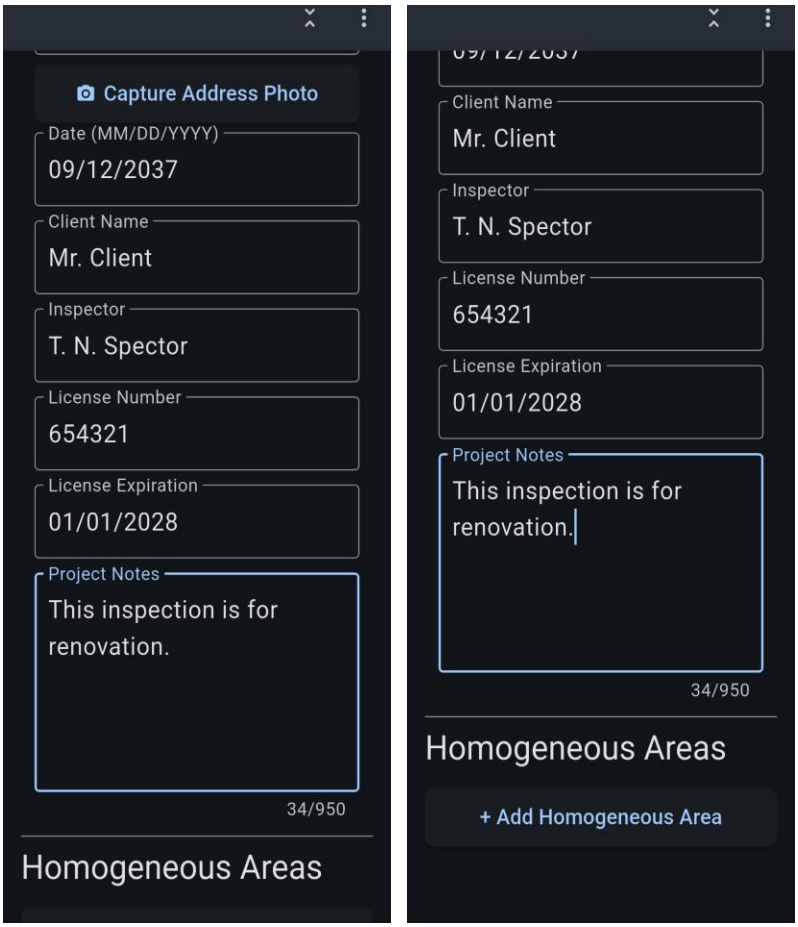

The project header, filled in — the Project Number names every file the job produces

6. Homogeneous Areas

Tap **+ Add Homogeneous Area** on the main screen. Each HA becomes a card that expands and collapses. Use the expand/collapse-all button in the top bar when the list gets long.

HAs are numbered automatically — HA01, HA02, and so on — and stay contiguous.

Filling in an HA

Material type — tap one or more chips: **Surfacing**, **TSI**, **Other**. This drives the minimum sample count (Section 7), so it matters.

Location Type — **Interior** or **Exterior**.

Materials (Tap to expand) — a multi-select list of suspect materials. Tap every material present in the area. Choosing **Other** opens a dialog to name a new material and save it to your Custom Materials Library.

Material Location — where the material is, in words. Required for export.

Unit — Square Feet, Linear Feet, or Cubic Feet. Required for export.

Amount — the quantity in that unit. Required for export.

Friability — Friable or Nonfriable. Required for export.

Notes — optional.

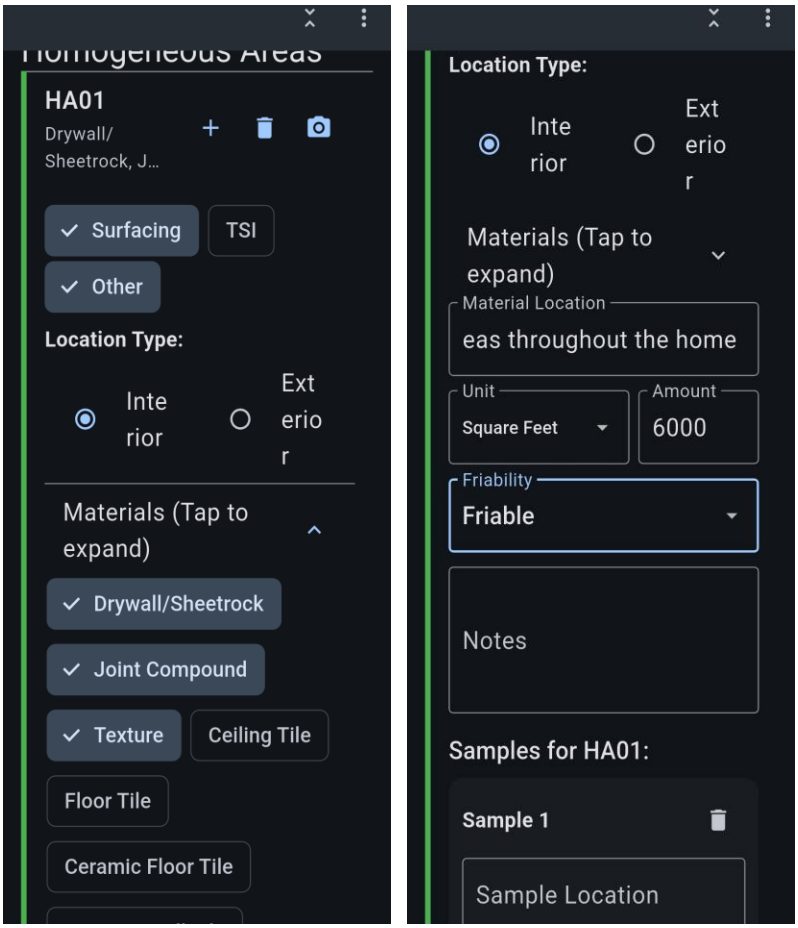

A homogeneous area — material type chips and the material multi-select, then location, unit, amount, and friability

Reordering

Long-press and drag an HA to move it. The app renumbers samples, updates map points, renames photos, and regenerates affected map images as one operation. Let it finish before leaving the screen.

Deleting

Deleting an HA removes it and all of its samples, and renumbers the remaining HAs to stay contiguous. The app warns you and names the sample count before it proceeds. This cannot be undone from inside the app.

7. Samples and Photos

Adding a sample

1. Inside an HA, tap **Add Sample**.
2. Enter the **Sample Location**.

3. Set the **Damage Level** — No Damage, Damage, or Significant Damage.

Sample numbers come from one global counter across the whole project, so numbers are unique project-wide, not per HA.

Minimum samples

The app calculates how many samples the inspection type expects for each HA and shows your progress on the card — for example, `HA01: 2 of 3 minimum samples recorded`.

Inspection type	Minimum samples per HA
AHERA — Surfacing measured in Square Feet	3 up to 1,000 sq ft · 5 up to 5,000 sq ft · 7 above 5,000 sq ft
AHERA — TSI, Other, or non-square-foot surfacing	3
Commercial/Public Building	3
NESHAP-Only	No enforced minimum — professional judgment
Residential	No enforced minimum
O&M Plan Support	No enforced minimum
Other	No enforced minimum — professional judgment

> **Note:** These counts reflect the Texas TAHPR profile, which applies a floor of three samples per homogeneous area regardless of material type. The counter is a prompt, not a lock — the app will not stop you from exporting with fewer.

Photos

Tap **Capture Photo** inside an HA. Photos are named and filed automatically against the project and HA, so there is nothing to organize afterward. Photos are stored alongside the session rather than inside it, and are re-linked when you load the session.



Samples recorded against HA01, each with a location and damage level

8. Drawing Sample Location Maps

Open ⋮ → **Maps**, then create or edit a map. You can also tap **Create Map** directly on the main screen.

The editor has a two-row toolbar. The top row is always the same — tools and modes. The bottom row changes depending on which mode you are in.

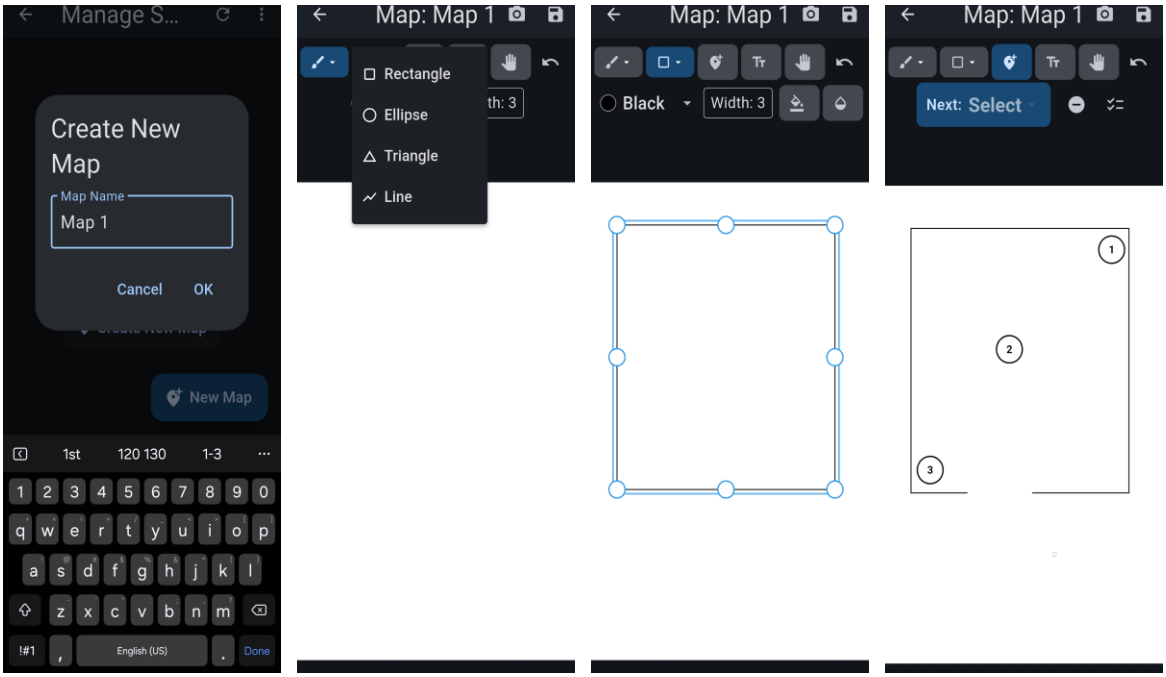

The map editor — naming a map, the shape tools, a drawn shape selected, and three sample points placed

Loading a background

Tap the image button at the right-hand end of the top toolbar — **More Options**:

- **Import Image** — load a floor plan from the device.
- **Capture Photo** — photograph a plan on site.
- **Clear Background** — remove the image and keep all drawings and sample points. Greyed out until a background is loaded.
- **Clear All** — remove everything, drawings and sample points included.

If the image is large, the app reports its pixel size and offers to reduce it: **No Reduction**, **Reduce to 50% Size**, or **Reduce to 30% Size**. Reducing is recommended — large images make scrolling sluggish on a phone.

Clear Background asks first, and the dialog states the important part: *the background image is removed, drawings and sample points are kept.* Use it to swap one floor plan for another without losing your markup.

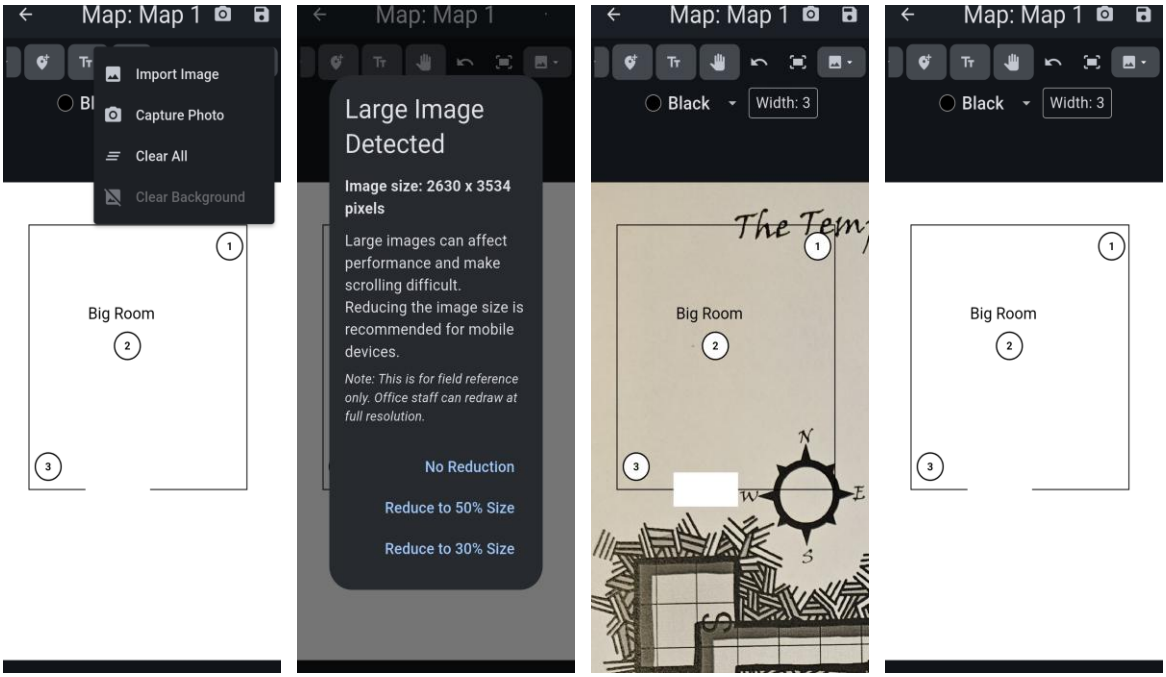

Backgrounds — the More Options menu (Clear Background greyed out until there is one), the size prompt, a plan loaded, and the same map after clearing it with the markup intact

> **Note:** The map is for field reference. Office staff can redraw it at full resolution from the same plan if the report needs it.

Drawing

Pick a tool from the drawing dropdown — **Pen**, **Highlighter**, or **Eraser** — or one of the shape tools: **Line**, **Rectangle**, **Ellipse**, **Triangle**.

Choose a color (Red, Green, Blue, Orange, Purple, Yellow, Black, White) and a line width: **Thin** (2), **Normal** (3), **Thick** (6), **Heavy** (12), or **Custom…** for anything from 1 to 100.

Shape tools add two toggles: fill and translucency. Highlighter strokes are always translucent, which makes them good for marking areas over a floor plan.

Undo Drawing steps back one stroke. **Fit to Screen** resets the view.

Working with shapes

Tap a shape to select it. The menu offers:

- **Duplicate**
- **Make Outline** / **Make Filled**
- **Boolean: Subtract Another Shape** — then tap the shape to subtract
- **Boolean: Union With Another Shape**
- **Bring to Front** / **Send to Back**
- **Lock Object** / **Unlock Object**
- **Delete Shape**

Object Locks opens a list of every object on the map with its dimensions and fill — `Rectangle 200 x 100 / Filled`, `Rectangle 675 x 775 / Outline`. Each row has its own lock toggle, so you can lock and

unlock from the list instead of hunting for the shape. Tap a row to flash that object on the map so you can find it. Locked objects draw with a dashed outline and cannot be moved or edited until unlocked. This is what keeps a finished floor plan from shifting while you place sample points on top of it.

A locked shape has a shorter menu — **Unlock Object**, **Duplicate**, and **Object Locks** — so there is no way to move or delete it by accident while it stays locked.

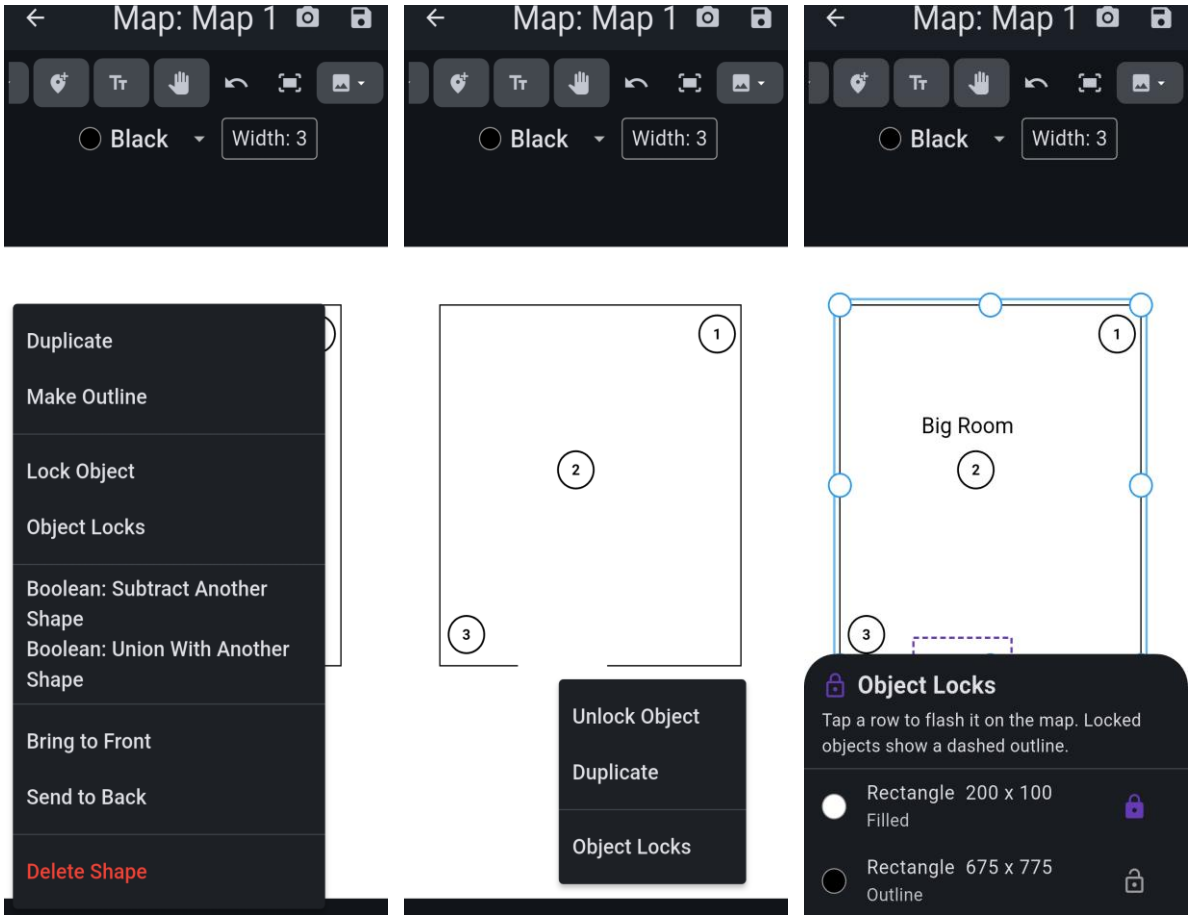

Tapping a shape — the full menu, the shorter menu a locked shape gets, and the Object Locks list with a lock toggle per row

Text labels

Tap the **Tt** button to enter text mode, then tap the map where the label goes and type it. Pick a size from the size dropdown — 8, 12, 16, 24, 48, or 96 pt. Use the larger sizes for room names on a full floor plan; the smaller ones for notes.

Tap an existing label to **Edit** or **Delete** it.

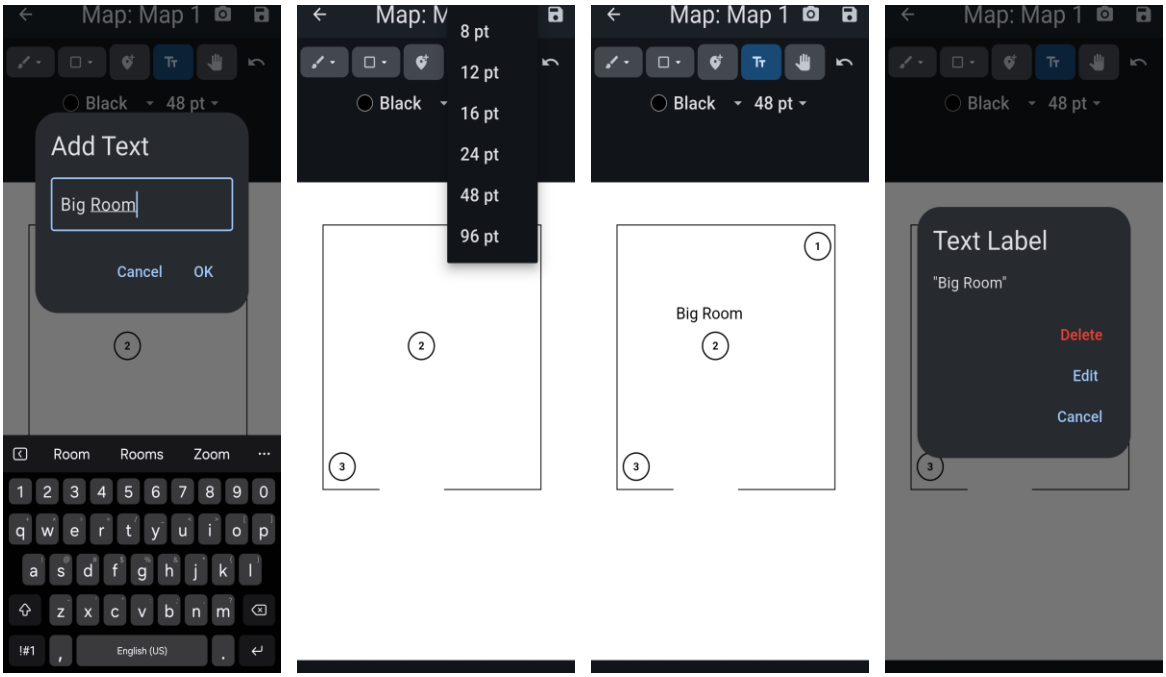

Text labels — typing one, choosing a size, the label on the map, and tapping it to edit or delete

Placing sample points

1. Tap the sample pin button to enter sample mode. The context row shows a **Next: #** chip with the number about to be placed. Use the dropdown to pick a different available number.
2. Tap the map where the sample was taken. The point drops when you lift your finger, so you can slide to adjust before releasing.
3. Pinch and drag with two fingers to pan and zoom — this still works in sample mode.
4. **Remove Last Sample** undoes the most recent point.

To remove several points at once, tap **Select Samples to Delete**, tap the points (a running **Selected:** count appears and the chosen points turn red), then **Delete Selected**. **Exit Selection Mode** leaves without deleting.

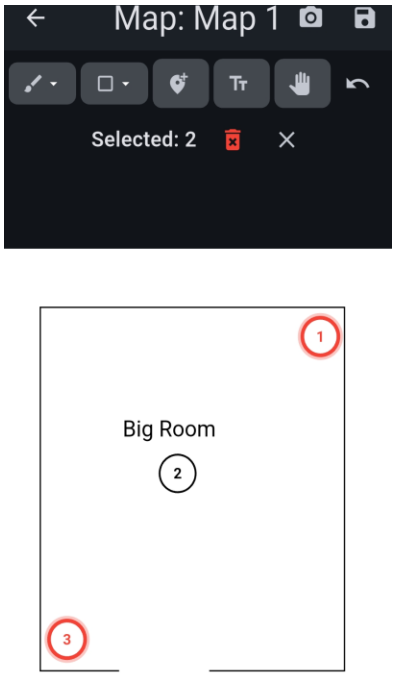

Select Samples to Delete — chosen points turn red and the count tracks them

> **Note:** Deleted sample numbers go back into the available pool and reappear in the Next dropdown.

Saving

Save Map saves the map and renders the PNG that goes into your exports. An unsaved map is not in the report.

Snapshot Current Map writes a separate dated image of the map as it looks right now, without changing the saved map.

9. Managing Maps

The Maps screen lists every map in the project. Open ⋮ → **Maps**.

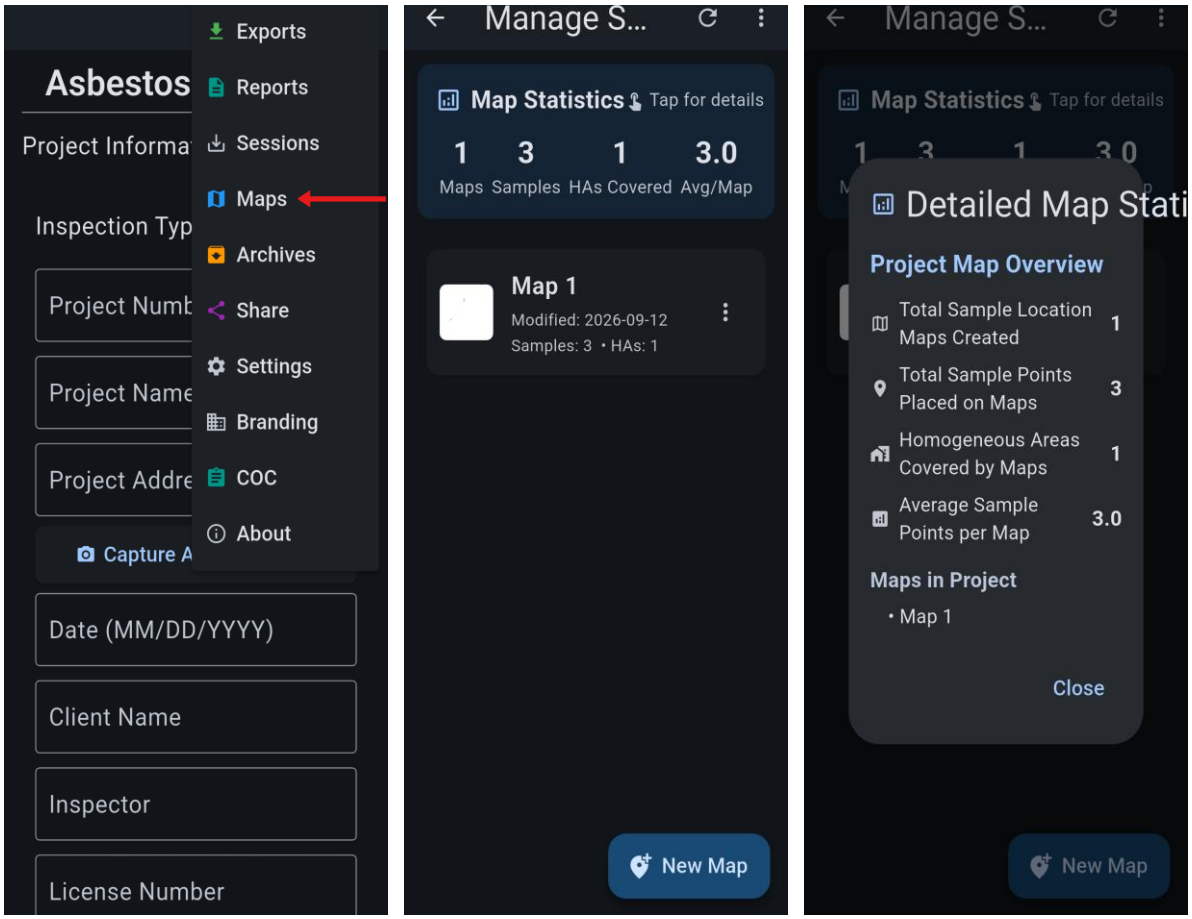

Manage Maps — the map list with the statistics panel, and the detailed breakdown

Map statistics

The panel at the top shows **Maps**, **Samples**, **HAs Covered**, and **Avg/Map**. Tap it for a detailed breakdown including which maps exist and how many sample points each carries. It is the fastest way to spot an HA with no map coverage.

Creating a map

New Map asks for a **Map Name** — *First Floor*, *Building A*, *Exterior* — and lets you **Select HAs to Display on Map**. Only the selected HAs' sample points appear on that map. Leave all selected to show everything.

Per-map commands

- **Edit** — open the map in the editor.
- **Duplicate** — copy the map. You are asked which HAs the copy should display, so a duplicate can be narrowed to a subset.
- **Separate HAs** — generate one derivative map per homogeneous area, each showing only that HA's sample points. These are read-only copies for reporting and never overwrite an existing HA map.
- **Delete** — remove the map and its files.

Maintenance

The overflow menu adds three tools:

- **Validate Maps** — checks every map and reports problems, including HAs with no map.
- **Cleanup Old Versions** — keeps the latest five versions of each map and removes the rest.
- **Assign Orphaned Maps** — map files found on disk that are not linked to the current session. Assign each one to an HA or ignore it.

Part 3 — Output

10. Exporting

Open ⋮ → **Exports**. Check the components you want, then tap **Export Files**.

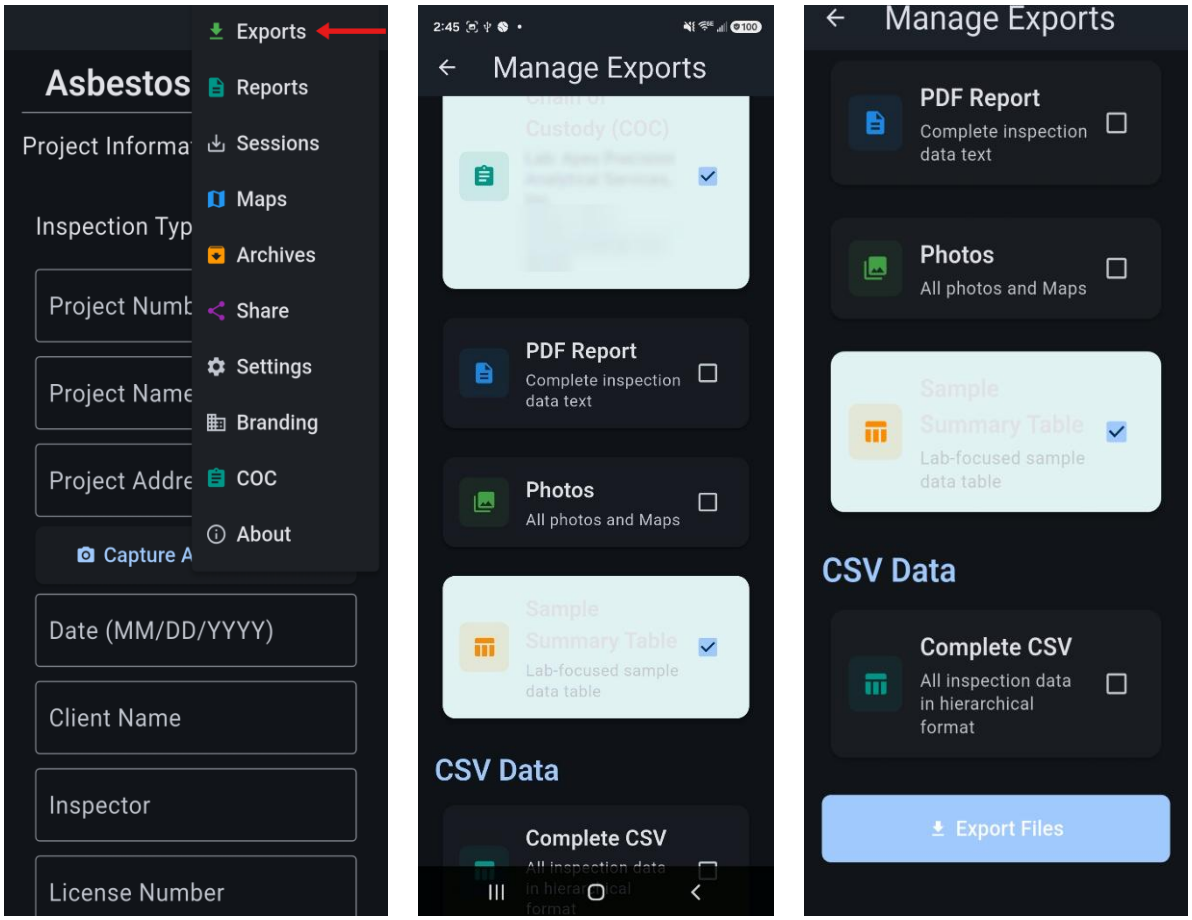

Manage Exports — the COC row shows the active lab and client (lab blurred); Export Files runs the batch

Components

PDF Reports

- **Chain of Custody (COC)** — the lab form. Shows the active lab and client beneath it, or a prompt to configure them.
- **PDF Report** — complete inspection data as text.
- **Photos** — all photos and maps.
- **Sample Summary Table** — a lab-focused sample data table.

CSV Data

- **Complete CSV** — all inspection data in hierarchical format.

Files are written to the Inspections folder and named by project number. Exporting the same component again adds a numbered suffix — `custom_01`, `custom_02` — rather than overwriting.

> **Note:** The COC checkbox stays disabled until you have set both a lab and an active branding profile. See Sections 2 and 3.

Validation

One validation pass runs for the whole batch, and it has two levels.

Hard stop. *Cannot Export* lists what is missing and will not proceed:

Level	Required
Project	Project Number, Project Name, Client Name, Project Date, Inspector, License Number, Project Address
Project	At least one homogeneous area
Each HA	Material Location, Measurement Unit, Amount, Friable/Nonfriable, Material type
Each sample	Sample Location, Damage Level

Soft warning. *Export Notice* lists concerns but offers **Export Anyway**. You will see this for an HA with no materials selected, or an HA with no samples recorded.

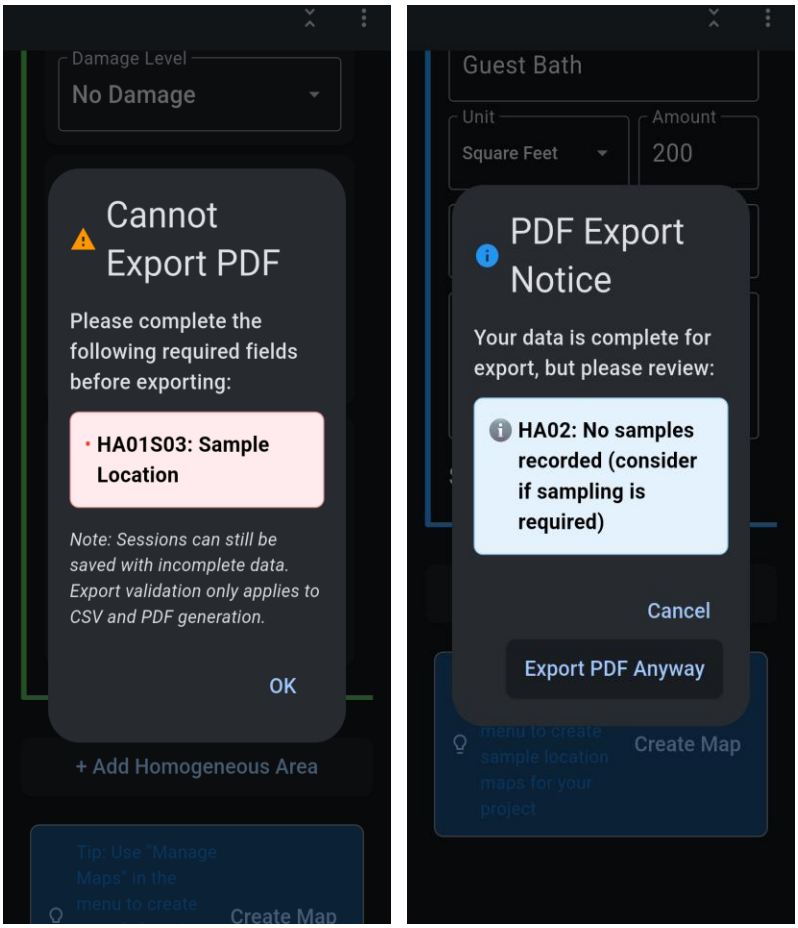

The two validation levels — a hard stop naming the missing field, and a notice that still offers Export Anyway

> **Note:** Validation applies only to CSV and PDF generation. Sessions can always be saved with incomplete data, so a partial inspection is never stuck.

11. Generating the Word Report

Open ⋮ → **Reports**. This produces the formatted Word inspection report from a template, and is a separate step from the PDF export in Section 10. Run it once lab results are back.

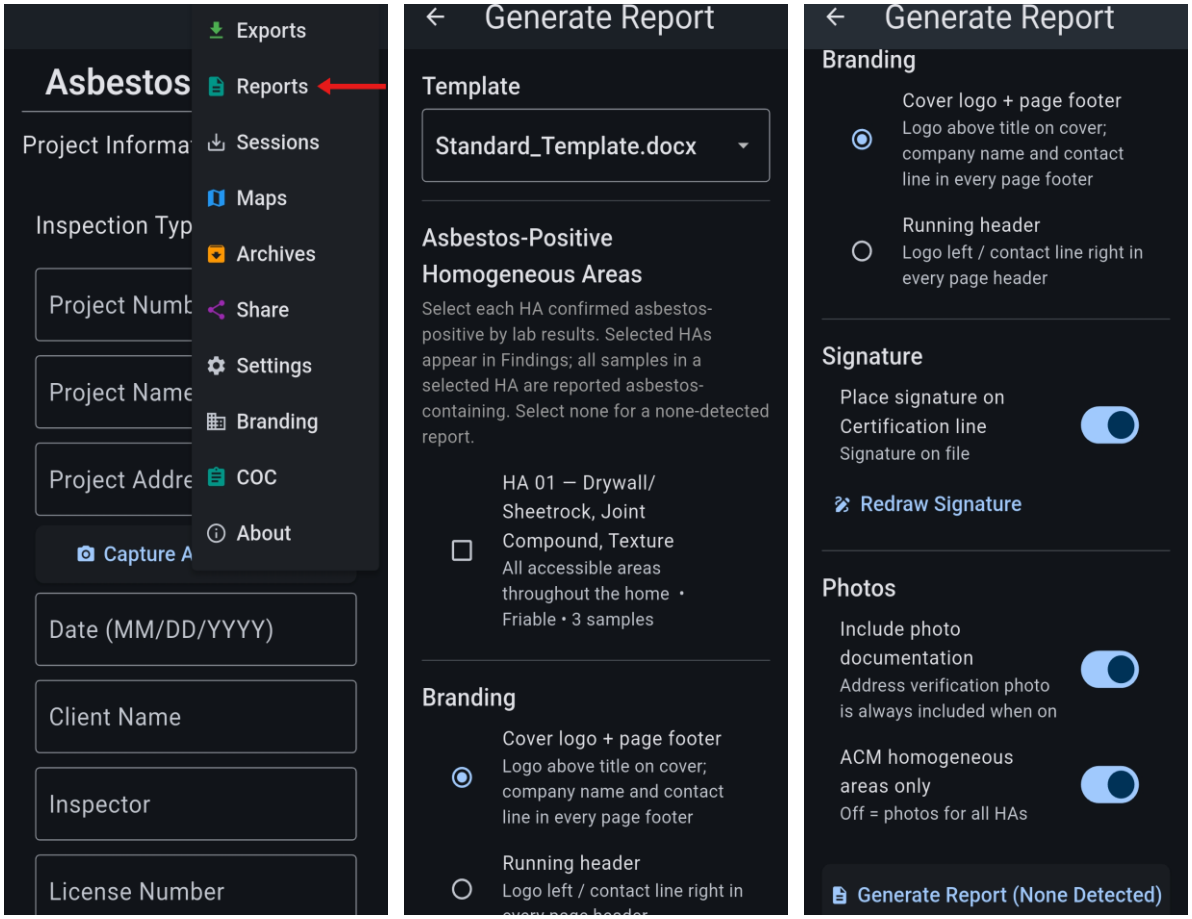

Generate Report — template and asbestos-positive HAs, then branding, signature, and photo options

Template

The app scans the templates folder and lists what it finds. Pick the template the job calls for.

Asbestos-positive homogeneous areas

Select each HA the lab confirmed positive. Selected HAs appear in the Findings section, and every sample in a selected HA is reported as asbestos-containing.

Select none to generate a none-detected report. The button label confirms which you are about to produce: **Generate Report (None Detected)** or **Generate Report (3 ACM HAs)**.

Branding

If a branding profile is active, two independent options are available:

- **Cover logo + page footer** — logo above the title on the cover; company name and contact line in every page footer.
- **Running header** — logo left, contact line right, in every page header.

With no active profile, the report generates unbranded.

Signature

Place signature on Certification line uses the signature already on file. If there is none, **Capture Signature** takes one here; **Redraw Signature** replaces it.

Photos

- **Include photo documentation** — turns the photo appendix on. The address verification photo is always included when this is on.
- **ACM homogeneous areas only** — restricts photos to the HAs you marked positive. Off includes photos for all HAs.

Address verification

The report includes the address photo captured in Section 5 as verification of the inspected property.

12. Sharing Files

Open ⋮ → **Share**. The screen lists every file in the Inspections folder — exports, archives, CSVs, everything. Session and branding folders are excluded automatically.

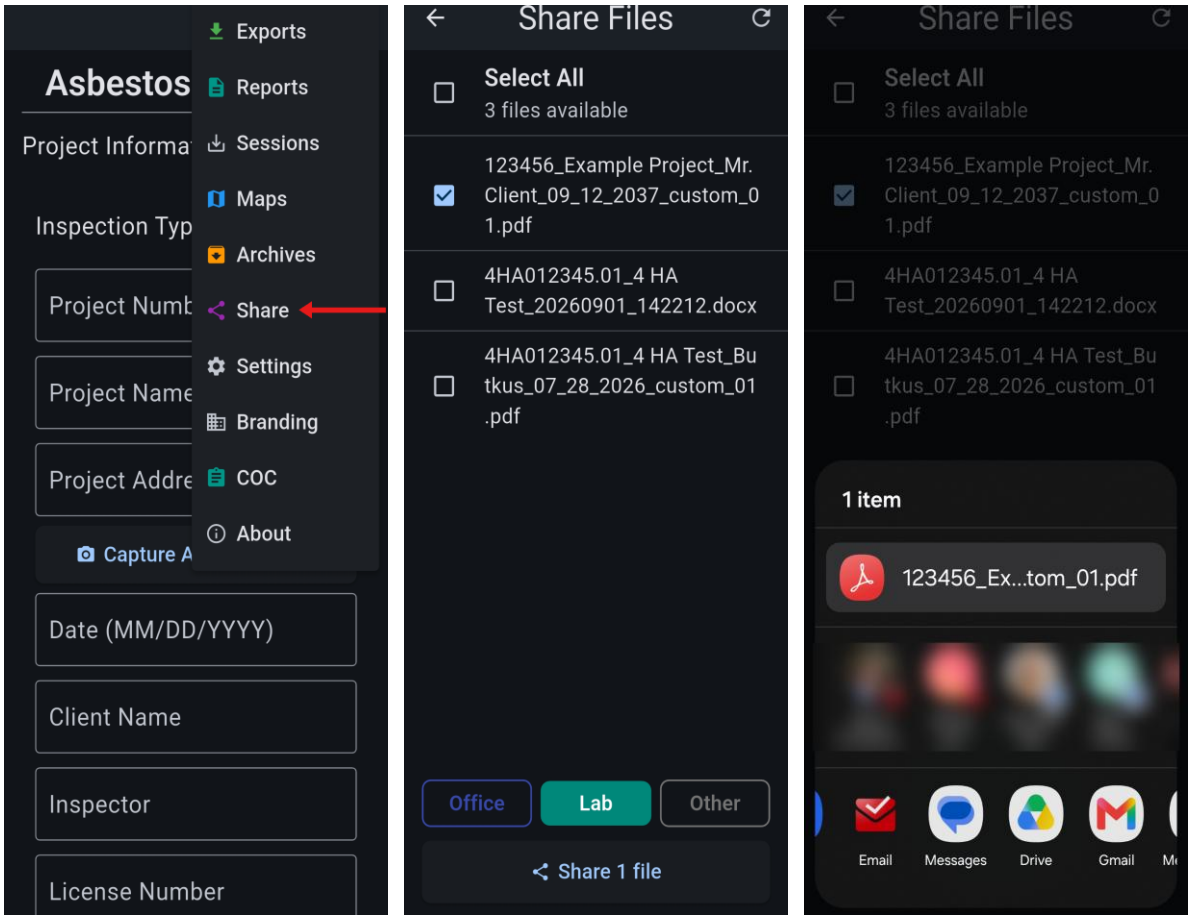

Share Files — pick files and a recipient type, then choose where they go (contacts blurred)

1. Check the files you want, or use **Select All**. Full filenames wrap, so nothing is truncated.
2. Pick a recipient type — **Office**, **Lab**, or **Other**.
3. Tap **Share** and choose the target: email, Drive, Messages, or any app the device offers.

The recipient type composes the message for you. Sending to the lab produces a subject and body around data sheets and COCs; sending to the office produces an inspection-data message. Both list the jobs included and sign off. You can edit the message before sending.

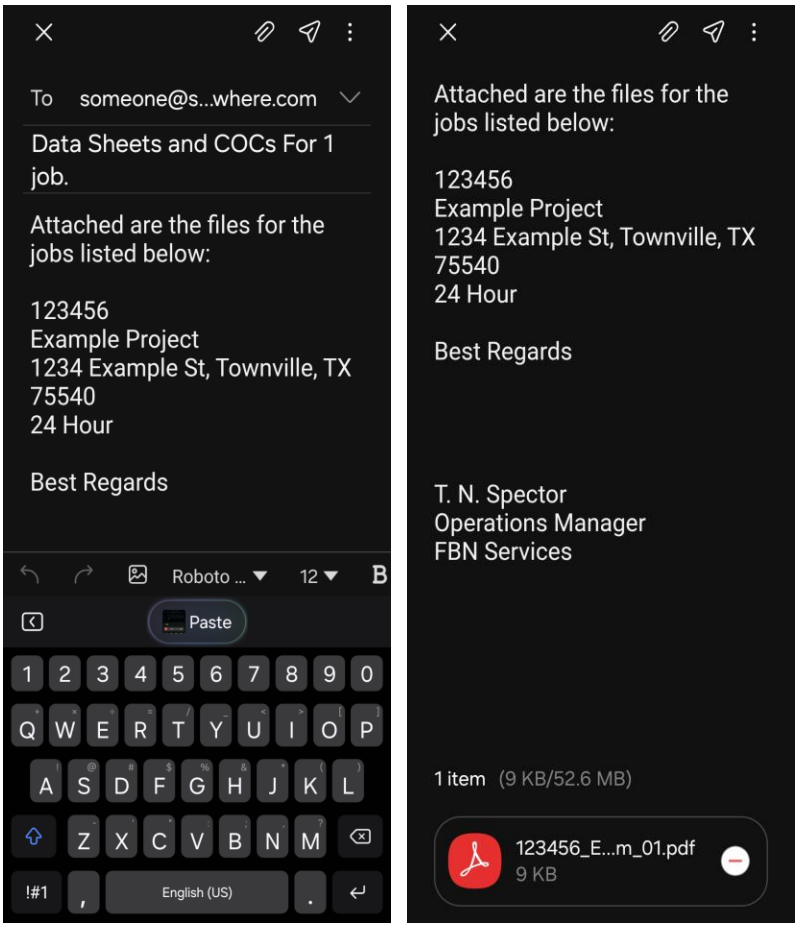

The email the app composes — subject, job list, and the attached export

Use **Rescan** after a new export — the list does not refresh on its own.

> **Note:** An empty Share screen means nothing has been exported or archived yet. Export first, then come back.

13. Sessions and Archives

Sessions

A session file is the complete saved state of a project. With Auto-Save on the app writes one as you work; the Sessions screen gives you manual control. Open ⋮ → **Sessions**.

Command	What it does
Save Current Session	Save your current work to a session file
Load Last Session	Load the most recently saved session
Browse Session Files	Pick a specific session file to load
Scan for Sessions	Re-scan the Sessions folder for available files
Reduce Session Files	Keep only the latest session per project number
Close Session	Save and clear the current session, ready for the next project

Reduce Session Files is housekeeping — auto-save accumulates files over a long job. The app tells you how many files it found, how many it will delete, and how many it will keep before doing anything. It cannot be undone.

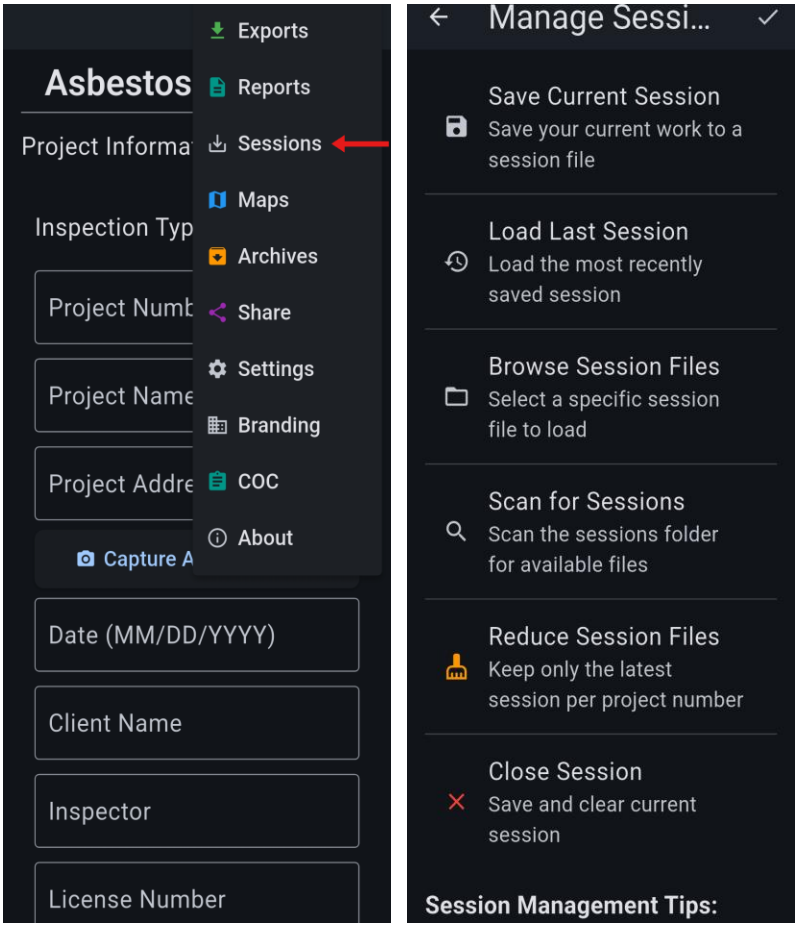

Manage Sessions — six commands covering save, load, browse, scan, reduce, and close

Archives

Archiving bundles everything belonging to a project — session, exports, photos, maps — into a single zip, matched by project number. Open ⋮ → **Archives**.

Command	What it does
Archive Project	Pick a session; everything with that project number is zipped
Archive All Projects	One archive per project, for end-of-week housekeeping
Restore Archive	Unpack an archive back into the Inspections folder
Delete Archive	Permanently delete an archive file

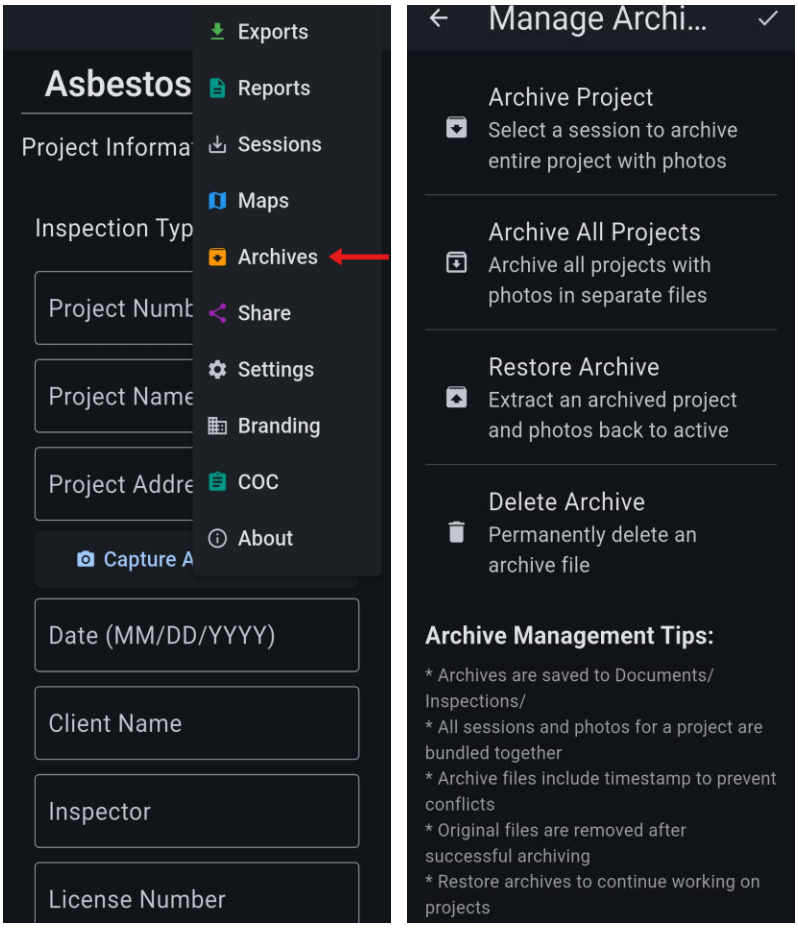

Manage Archives — note the on-screen tip that originals are removed after a successful archive

> **Note: Archiving moves, it does not copy.** The original session, photo, and export files are removed from the Inspections folder after a successful archive. The data is in the zip, not in both places. Restore the archive to work on the project again.

Archives are written to the Inspections folder with a timestamp in the name so they never collide. The restore operation preserves the original archive file.

Archive, then Share the zip to Drive or email. That is the backup workflow.

14. Troubleshooting

Symptom	Fix
COC checkbox is greyed out on the Export screen	Set a lab (⋮ → COC) and an active branding profile (⋮ → Branding).
Export Files button is disabled	Select at least one component checkbox.
Cannot Export dialog lists missing fields	Fill the fields it names. Required fields are listed in Section 10.
Export Notice appears but lets me continue	A soft warning — usually an HA with no samples or no materials. Review, then Export Anyway if intended.

Symptom	Fix
A sample number is missing from the Next dropdown	It is already placed on a map. Numbers are global across the project.
Map I drew is not in the report	Save Map renders the PNG used by exports. An unsaved map is not included.
Share screen is empty	Nothing has been exported or archived yet. Export first, then Rescan.
Share screen missing a file I just exported	Tap Rescan.
Map looks wrong after reordering HAs	Let the reorder finish before leaving the screen — it renumbers and regenerates as one operation.
Files disappeared from the Inspections folder	They were archived. Archiving removes the originals. Restore the archive.
Lost or corrupted session	Load an earlier file via Sessions → Browse Session Files, or restore the project archive.
Storage permission denied	Grant storage access in the device settings; the app cannot read or write the Inspections folder without it.
Camera permission denied	Grant camera access in the device settings.
Special instructions will not save on the COC	They require an active branding profile.
No labs available when selecting a lab	Add one under COC → Enter New Lab Information.
Contacts screen says no branding profiles found	Contacts are stored per branding profile. Create a profile first.
Minimum sample counter says fewer than expected	Check the material type chips on the HA — Surfacing in square feet is what escalates the count above three.

Appendix A — Field Reference

Standard materials

Drywall/Sheetrock · Joint Compound · Texture · Ceiling Tile · Floor Tile · Ceramic Floor Tile · Ceramic Wall Tile · Sheet Flooring · Cove Base Adhesive · Mirror Adhesive · Plaster · Window Caulking/Glazing · Carpet Glue · Coating · Cloth · Tar · Fibrous · Duct Mastic · FRP Adhesive · Fireproofing · Roof Material · Vapor Guard · Insulation (NC) · Other

Anything you add through the Custom Materials Library appears in this list as well.

Material types

Chip	Covers
Surfacing	Sprayed or troweled-on material — fireproofing, acoustic texture, plaster
TSI	Thermal system insulation — pipe, boiler, duct, and fitting insulation

Chip	Covers
Other	Miscellaneous material — flooring, roofing, adhesives, wallboard systems

Units

Square Feet · Linear Feet · Cubic Feet

Damage levels

No Damage · Damage · Significant Damage

Friability

Friable · Nonfriable

Turnaround times

Critical · ASAP · 24 Hour · 48 Hour · 72 Hour · Other (custom)

Line widths

Thin (2) · Normal (3) · Thick (6) · Heavy (12) · Custom (1–100)